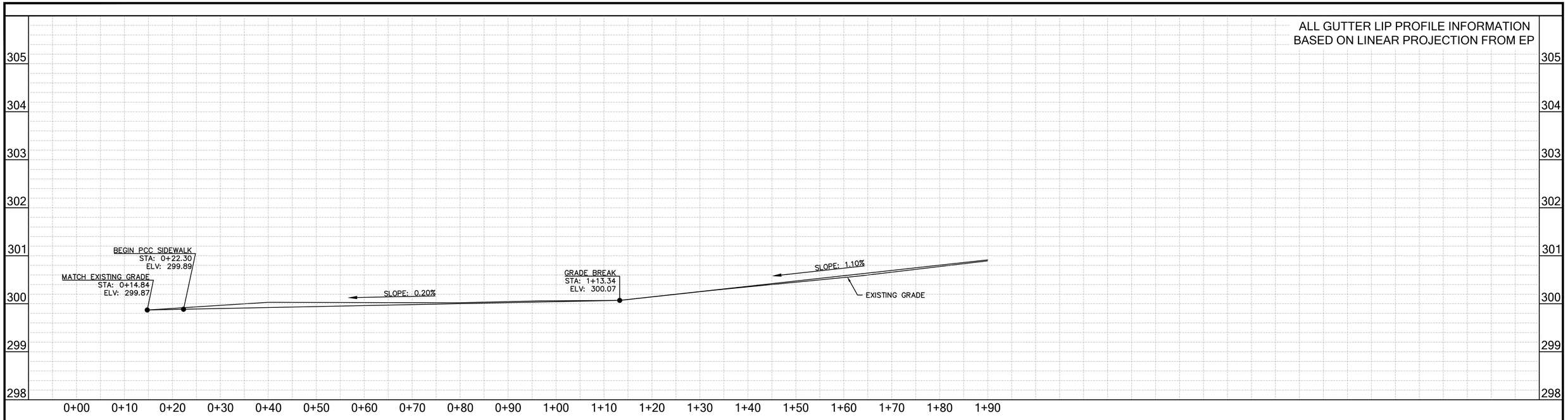

GUTTER LIP PROFILE

10' 0' 10'
HORIZ: 1"=10'
VERT: 1"=1'

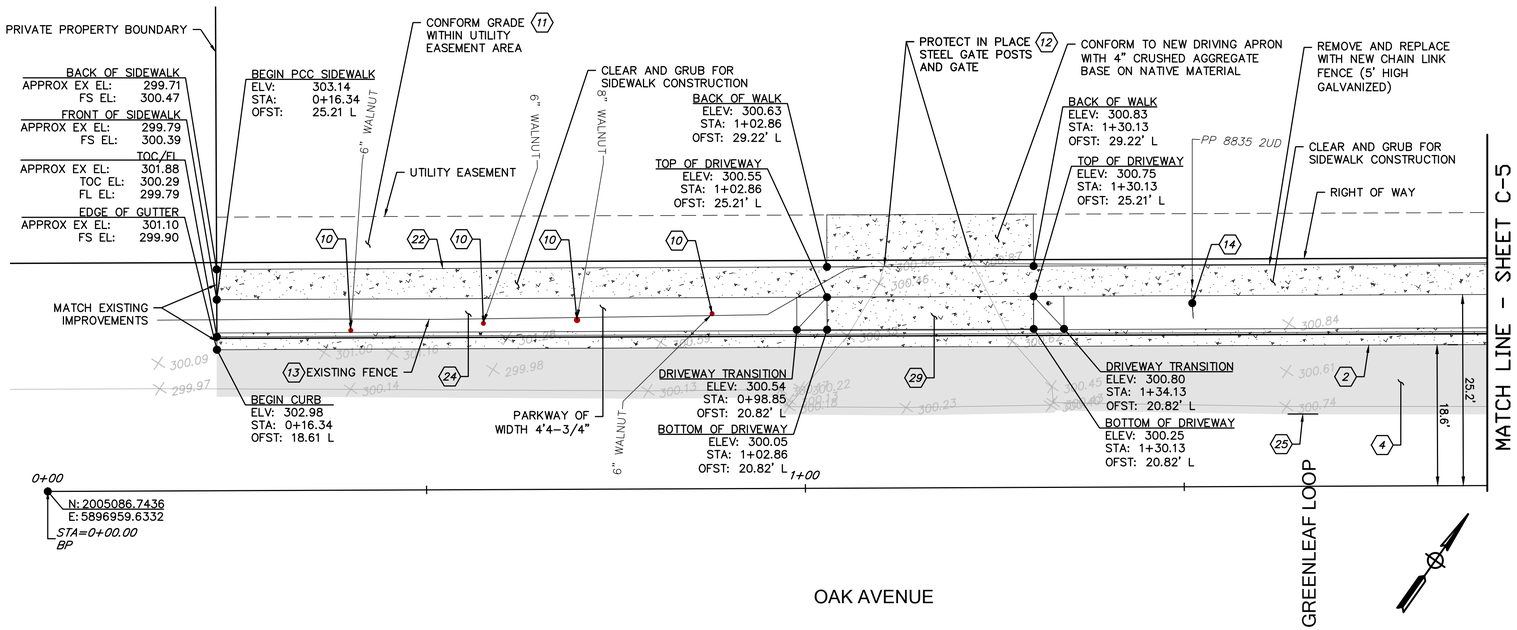

PLAN VIEW

CONSTRUCTION NOTES

2. INSTALL CURB AND GUTTER PER CITY OF SALINAS STANDARD PLAN 1
4. INSTALL 2.5" AC OVER 6" AB FROM CUTLINE AT EXISTING PAVEMENT TO MEET WITH GUTTER LIP.
10. *PROTECT IN PLACE.*
11. CONTRACTOR SHALL GRADE A CONFORM WITHIN THE UTILITY EASEMENT NOT TO EXCEED 3:1 SLOPE.
12. NEW FENCE TO MATCH UP TO PROTECTED-IN-PLACE GATE POSTS.
13. CONTRACTOR TO REMOVE EXISTING AND BUILD NEW, WITH NEW MATERIALS, A 5' CHAIN LINK FENCE TO MATCH EXISTING 5' CHAIN LINK ON PROPERTY FRONTAGE.
14. EXISTING POWER POLE W/ GUY WIRE AND ANCHOR. PROTECT IN PLACE.
22. INSTALL PCC SIDEWALK PER CITY OF SALINAS STANDARD PLAN 2
24. CONTRACTOR TO GRADE PARKWAY AT 2% FLUSH W/ TOP OF CURB AND SIDEWALK
25. SAWCUT AND REMOVE AC 12" FROM EXISTING EDGE OF PAVEMENT.
29. CONTRACTOR TO CONSTRUCT DRIVEWAY ENTRANCE PER CITY OF SALINAS STANDARD PLAN 5

REV	DATE	BY	DESCRIPTION

MNS ENGINEERS INC
201 Industrial Way
Buellton, CA 93427
805.688.5200 Phone
ENGINEERING
SURVEYING
CONSTRUCTION MANAGEMENT

DESIGNED: D. PIKE
DRAWN: M. HAEFELE
CHECKED: K. YANKEE
QA/QC:
CONSTRUCTABILITY:

DOUGLAS PIKE RCE #43330 DATE

REGISTERED PROFESSIONAL ENGINEER DOUGLAS PIKE C 43330 Exp. 12-31-17 CIVIL STATE OF CALIFORNIA

0 1/2 1 2
THIS BAR IS 2 INCHES AT FULL SCALE. IF NOT 2 INCHES, THEN SCALE ACCORDINGLY.
SCALE: 1" = 10'

OAK AVE AND GREENLEAF LOOP: PT1
CITY OF GREENFIELD
MONTEREY COUNTY, CALIFORNIA
ATP GRANT SIDEWALK REPLACEMENT PROJECT
SIDEWALK PLAN AND PROFILE

PROJECT NUMBER CIGRE.140384
DRAWING NUMBER C-4
SHEET NUMBER 6 OF 23

P:\CIGRE Greenfield\CIGRE.140384 Atp Grant Sidewalk Project\CAD\2 Plot\CIGRE.140384.00 ATP Grant Sidewalk Plan - C1-C8.dwg
Fri 12 Aug 16 10:24:24 AM

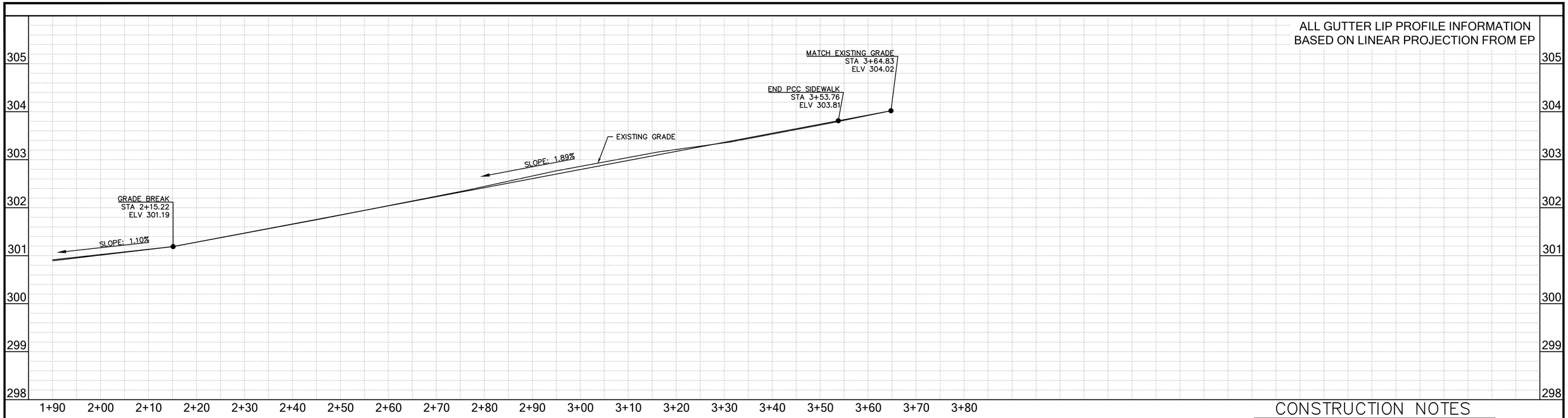

GUTTER LIP PROFILE

10' 0' 10'

HORIZ: 1"=20'
VERT: 1"=2'

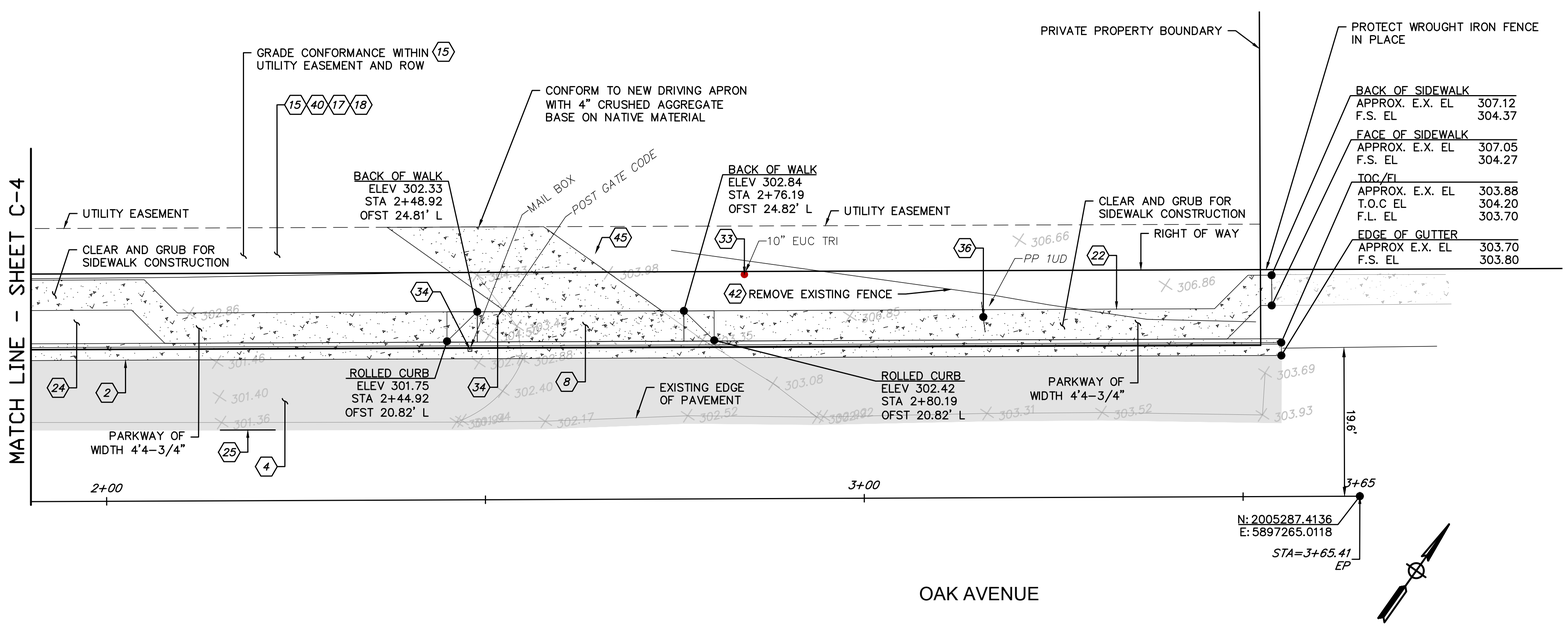

PLAN VIEW

CONSTRUCTION NOTES

(2) INSTALL CURB AND GUTTER PER CITY OF SALINAS STANDARD PLAN 1

(4) INSTALL 2.5" AC OVER 6" AB FROM CUTLINE AT EXISTING PAVEMENT TO MEET WITH GUTTER LIP.

(8) CONTRACTOR TO CONSTRUCT ROLLED CURB AT DRIVEWAY AND 6" SIDEWALK SECTION

(15) REMOVE/RESET TWO STEEL POSTS AND GATES PER OWNERS

(17) *REMOVE ENTRY POST*

(18) REGRADE AND RESURFACE WITH CLASS 2 BASE AND COMPLETE EXISTING DRIVEWAY FROM BACK OF NEW SIDEWALK TO 10' BEYOND UTILITY EASEMENT AS COOPERATION WITH PROPERTY OWNERS.

(22) INSTALL PCC SIDEWALK PER CITY OF SALINAS STANDARD PLAN 2

(24) CONTRACTOR TO GRADE PARKWAY AT 2% FLUSH W/ TOP OF CURB AND SIDEWALK

(25) SAWCUT AND REMOVE AC 12" FROM EXISTING EDGE OF PAVEMENT.

(33) REMOVE TREE. CLEAR AND GRUB ALL AREAS REQUIRING GRADING AND CONSTRUCTION

(34) RELOCATE MAILBOX AND POST GATE CODE

(36) POLE TO BE RELOCATED TO NEW ELEVATION BY UTILITY COMPANY AFTER CONTRACTOR PERFORMS GRADING ADJACENT TO EXISTING POLE. CONTRACTOR SHALL COOPERATE WITH THE UTILITY COMPANY.

(40) CONTRACTOR SHALL GRADE A CONFORM WITHIN THE UTILITY EASEMENT NOT TO EXCEED 3:1 SLOPE.

(42) INSTALL NEW 5' CHAIN LINK FENCE ENTIRE FRONTAGE THIS PROPERTY

(45) PROTECT EXISTING SLUMPSTONE WALL IN PLACE. GRADE CONFORMWALL FROM FOUNDATION TO BOW

REV	DATE	BY	DESCRIPTION

MNS ENGINEERS INC
201 Industrial Way
Buellton, CA 93427
805.688.5200 Phone
ENGINEERING
SURVEYING
CONSTRUCTION MANAGEMENT

DESIGNED: D. PIKE
DRAWN: M. HAEFELE
CHECKED: K. YANKEE
QA/QC:
CONSTRUCTABILITY:

DOUGLAS PIKE RCE #43330 DATE

REGISTERED PROFESSIONAL ENGINEER DOUGLAS PIKE C 43330 Exp. 12-31-17 CIVIL STATE OF CALIFORNIA

0 1/2 1 2
THIS BAR IS 2 INCHES AT FULL SCALE. IF NOT 2 INCHES, THEN SCALE ACCORDINGLY.

SCALE: 1" = 20'

OAK AVE AND GREENLEAF LOOP: PT2

CITY OF GREENFIELD
MONTEREY COUNTY, CALIFORNIA

ATP GRANT SIDEWALK REPLACEMENT PROJECT

SIDEWALK PLAN AND PROFILE

PROJECT NUMBER CIGRE.140384

DRAWING NUMBER C-5

SHEET NUMBER 7 OF 23

P:\CIGRE Greenfield\CIGRE.140384 Atp Grant Sidewalks Project\CAD\2 Plan\CIGRE.140384.00 ATP Grant Sidewalk Plan - C1-C8.dwg

Fri, 23 Aug 16 10:24:24 AM

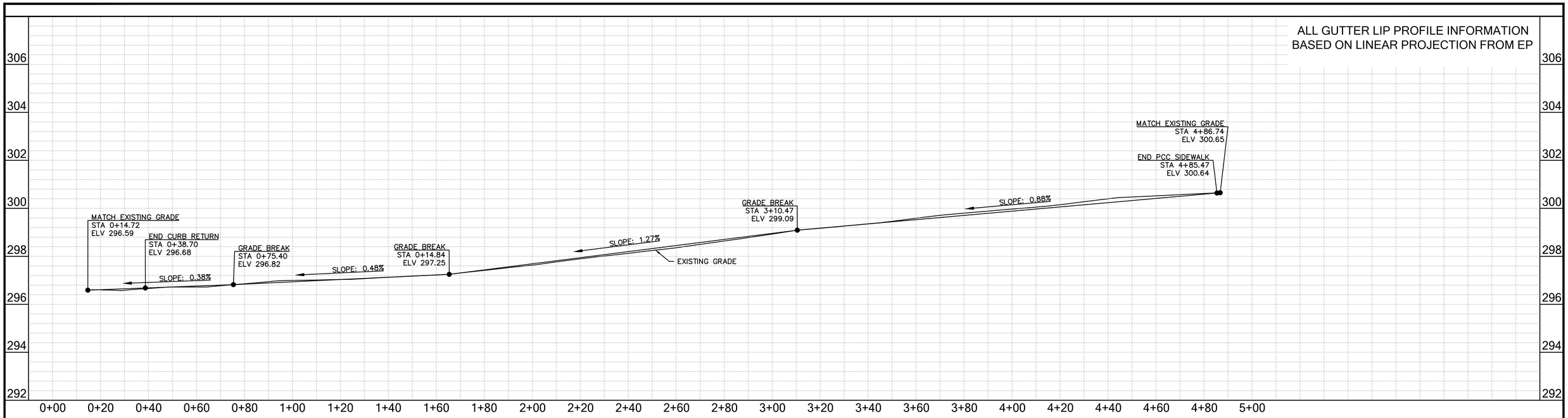

GUTTER LIP PROFILE

10' 0' 10'
HORIZ: 1"=20'
VERT: 1"=2'

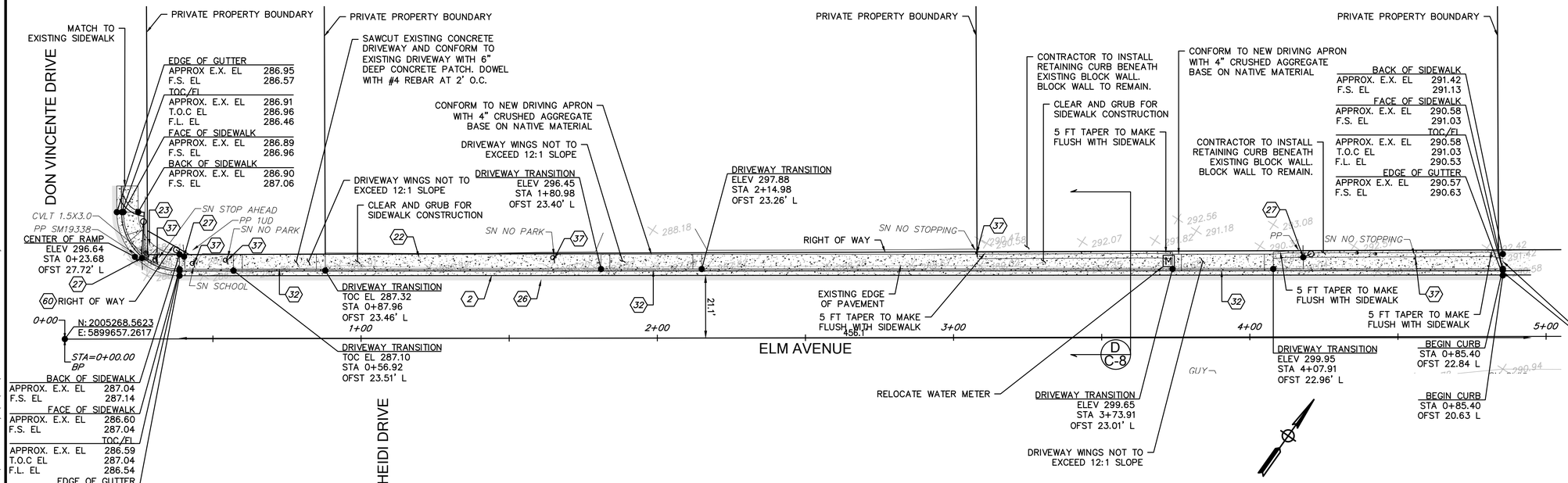

PLAN VIEW

CONSTRUCTION NOTES

- (2) INSTALL CURB AND GUTTER PER CITY OF SALINAS STANDARD PLAN 1
- (22) INSTALL PCC SIDEWALK PER CITY OF SALINAS STANDARD PLAN 2
- (23) INSTALL TYPE "C" ADA RAMP PER CITY OF SALINAS STANDARD PLAN 4B
- (26) SAWCUT AND REMOVE AC 18" FROM PROPOSED GUTTER LIP. REPLACE WITH NEW PAVEMENT SECTION SEE DETAIL.
- (27) POLES TO BE RELOCATED BY OTHERS. CONTRACTOR SHALL COORDINATE WORK WITH UTILITY COMPANIES
- (32) CONTRACTOR TO CONSTRUCT ROLLED CURB AND DRIVEWAY ENTRANCE PER CITY OF SALINAS STANDARD PLAN 6 AND 3
- (37) CONTRACTOR TO REMOVE, SALVAGE, AND REINSTALL EXISTING SIGN ENTIRELY BEHIND CURB FACE PROVIDING 4' CLEAR WIDTH FROM SIGN POST TO BACK OF SIDEWALK.
- (60) RESTORE PRIVATE IMPROVEMENTS PER DETAIL "SIDEWALK RENOVATION EXHIBIT" SHEET c-13 AND SPECIFICATIONS

REV	DATE	BY	DESCRIPTION

MNS ENGINEERS INC
201 Industrial Way
Buellton, CA 93427
805.688.5200 Phone
ENGINEERING
SURVEYING
CONSTRUCTION MANAGEMENT

DESIGNED: D. PIKE
DRAWN: M. HAEFELE
CHECKED: K. YANKEE
QA/QC:
CONSTRUCTABILITY:

DOUGLAS PIKE RCE #43330 DATE

REGISTERED PROFESSIONAL ENGINEER
DOUGLAS PIKE
C 43330
Exp. 12-31-17
CIVIL
STATE OF CALIFORNIA

0 1/2 1 2
THIS BAR IS 2 INCHES AT FULL SCALE. IF NOT 2 INCHES, THEN SCALE ACCORDINGLY.
SCALE:
1" = 20'

ELM AVE AND DON VINCENTE DR
CITY OF GREENFIELD
MONTEREY COUNTY, CALIFORNIA
ATP GRANT SIDEWALK REPLACEMENT PROJECT
SIDEWALK PLAN AND PROFILE

PROJECT NUMBER
CIGRE.140384
DRAWING NUMBER
C-6
SHEET NUMBER
8 OF 23

P:\CIGRE Greenfield\CIGRE.140384 Atp Grant Sidewalk Project\CAD\2 Plot\CIGRE.140384.00 ATP Grant Sidewalk Plan - C1-C8.dwg
Fri 12 Aug 16 10:24:24 AM

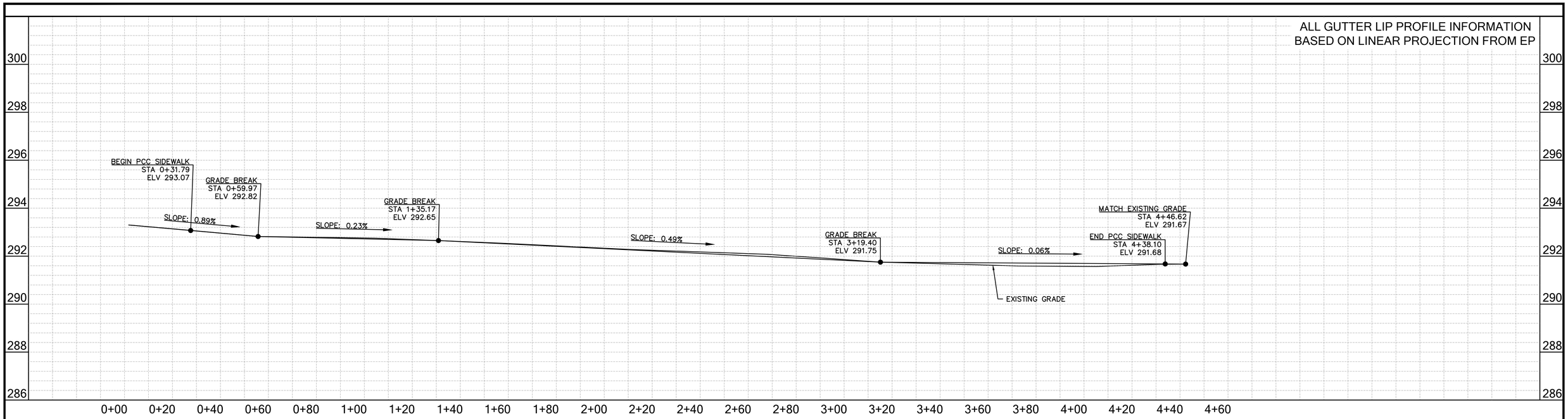

GUTTER LIP PROFILE

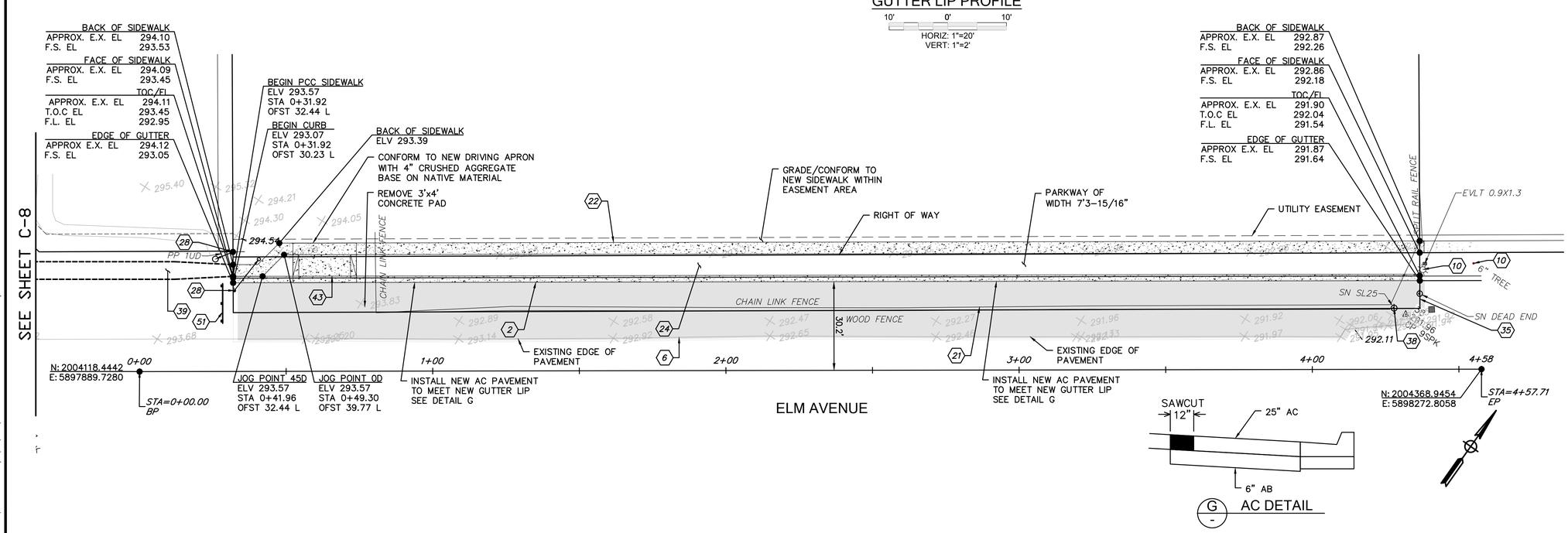

PLAN VIEW

CONSTRUCTION NOTES

- (2) INSTALL CURB AND GUTTER PER CITY OF SALINAS STANDARD PLAN 1
- (6) SAWCUT AND REMOVE AC 12" FROM PROPOSED GUTTER LIP
- (10) *PROTECT IN PLACE.*
- (21) REMOVE DOUBLE CAIN LINK & WOOD FENCE AS SHOWN SALVAGE CHAIN LINK FENCE AND REINSTALL. INSTALL NEW REDWOOD FENCE SIMILAR IN HEIGHT PER SPECIFICATIONS. LOCATION AS COORDINATED WITH PROPERTY OWNER.
- (22) INSTALL PCC SIDEWALK PER CITY OF SALINAS STANDARD PLAN 2
- (24) CONTRACTOR TO GRADE PARKWAY AT 2% FLUSH W/ TOP OF CURB AND SIDEWALK
- (28) POLE TO REMAIN GUY TO BE RELOCATED BY OTHERS
- (35) REMOVE BARRICADE AND PATCH/GRADE POST HOLES.
- (38) CONTRACTOR TO REMOVE, SALVAGE, AND REINSTALL EXISTING SIGN 12" BEHIND BACK
- (39) CONTRACTOR TO GRADE AREA AT 2% IN PREPARATION FOR INSTALLATION OF AC
- (43) INSTALL NEW DRIVEWAY PER CITY OF SALINAS STANDARD PLAN 6.
- (51) INSTALL NEW BARRICADE.

REV	DATE	BY	DESCRIPTION

MNS ENGINEERS INC
201 Industrial Way
Buellton, CA 93427
805.688.5200 Phone
ENGINEERING
SURVEYING
CONSTRUCTION MANAGEMENT

DESIGNED: D. PIKE
DRAWN: M. HAEFELE
CHECKED: K. YANKEE
QA/QC:
CONSTRUCTABILITY:

DOUGLAS PIKE RCE #43330 DATE

REGISTERED PROFESSIONAL ENGINEER DOUGLAS PIKE C 43330 Exp. 12-31-17 CIVIL STATE OF CALIFORNIA

0 1/2 1 2
THIS BAR IS 2 INCHES AT FULL SCALE. IF NOT 2 INCHES, THEN SCALE ACCORDINGLY.
SCALE: 1" = 20'

ELM AVENUE
CITY OF GREENFIELD
MONTEREY COUNTY, CALIFORNIA
ATP GRANT SIDEWALK REPLACEMENT PROJECT
SIDEWALK PLAN AND PROFILE

PROJECT NUMBER CIGRE.140384
DRAWING NUMBER C-7
SHEET NUMBER 9 OF 23

P:\CIGRE Greenfield\CIGRE.140384 Atp Grant Sidewalks Project\CAD\2 Plot\CIGRE.140384.00 ATP Grant Sidewalk Plan - C1-C8.dwg
Fri 13 Aug 16 10:24:24 AM

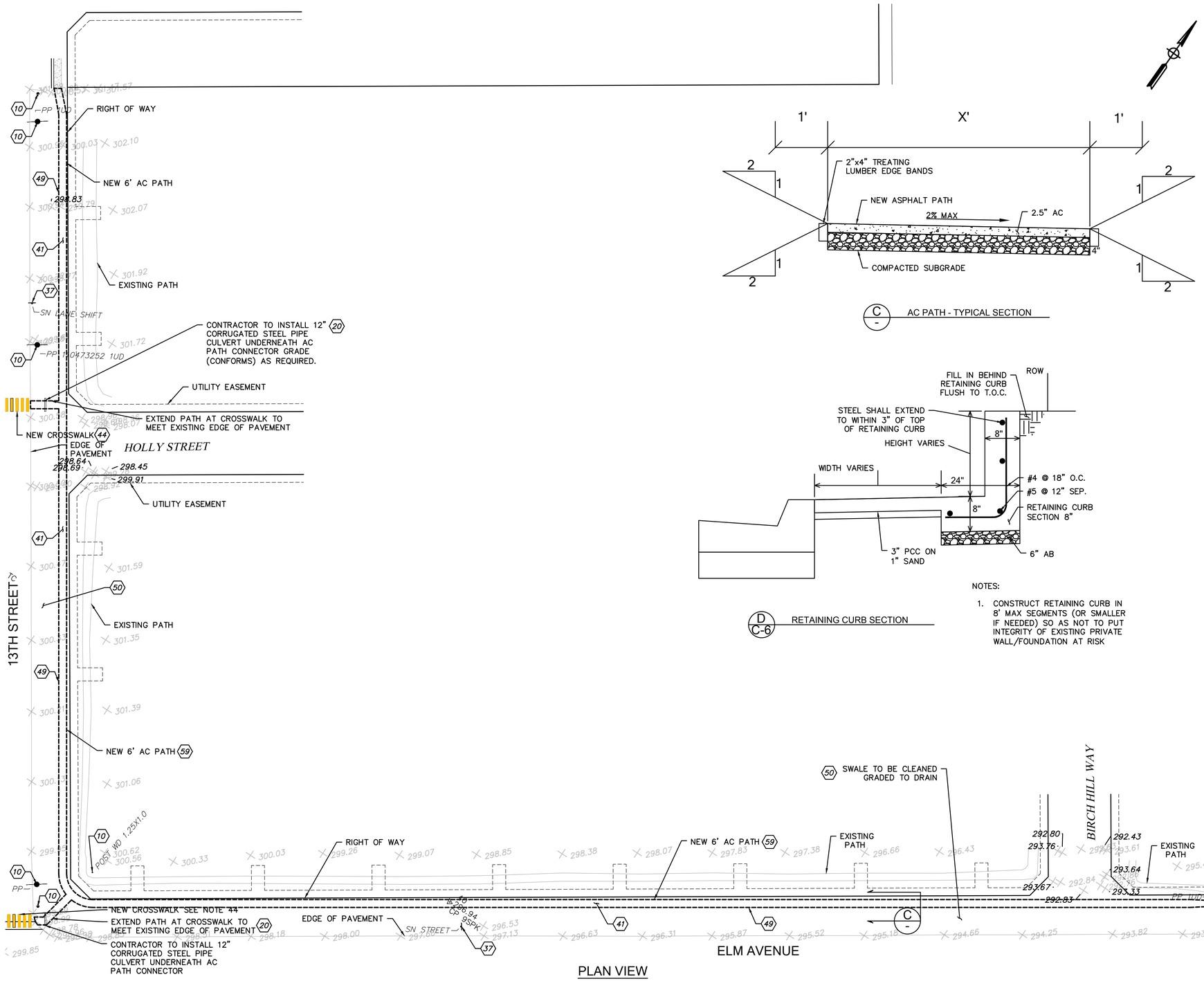

PLAN VIEW

C AC PATH - TYPICAL SECTION

NOTES:

1. CONSTRUCT RETAINING CURB IN 8' MAX SEGMENTS (OR SMALLER IF NEEDED) SO AS NOT TO PUT INTEGRITY OF EXISTING PRIVATE WALL/FOUNDATION AT RISK

D C-6 RETAINING CURB SECTION

CONSTRUCTION NOTES

10 *PROTECT IN PLACE.*

20 FINISHED PATH GRADES SHALL NOT EXCEED 12:1 SLOPE. CROSS GRADES SHALL NOT EXCEED 2%. AC PATH AND CONFORMANCES SHALL HAVE NO BREAK OR LIP EXCEEDING 1/2".

37 CONTRACTOR TO REMOVE, SALVAGE, AND REINSTALL EXISTING SIGN ENTIRELY BEHIND CURB FACE PROVIDING 4' CLEAR WIDTH FROM SIGN POST TO BACK OF SIDEWALK.

41 CONTRACTOR TO GRADE AREA AT 2% IN PREPARATION FOR INSTALLATION OF AC PATH. CONTRACTOR SHALL MECHANICALLY COMPACT SUBGRADE. MAINTAIN EXISTING FLOW DIRECTION AND FLOW PATTERNS, INCLUDING FLOW-LINE ALONG SHOULDER.

44 CONTRACTOR TO INSTALL NEW CROSSWALK DIRECTLY IN LINE WITH EXISTING ADA RAMPS TO PATH LANDING AREA.

54 INSTALL 2" AC PATH OVER 4" OF CLASS 2 AGGREGATE BASE PATH SHALL BE 5' WIDE AT ALL LOCATIONS THIS SHEET SEE ASPHALT PATH DETAIL.

50 GRADING FOR NEW PATH SHALL INCLUDE DRAINAGE SWALE ENTIRE LENGTH OF PATH BETWEEN PATH AND EXISTING SHOULDER. CLEAN/GRADE/REBATE SWALE AS REQUIRED.

59 PATH ALIGNMENT: PATH SHALL BE LOCATED A MINIMUM OF 1' FROM R.O.W. AND POSITIONS APPROXIMATELY AS SHOWN. CITY SHALL APPROVE EDGE FORMS AND ALIGNMENT PRIOR TO PLACEMENT OF A/C PATH.

REV	DATE	BY	DESCRIPTION

MNS ENGINEERS INC
201 Industrial Way
Buellton, CA 93427
805.688.5200 Phone
ENGINEERING
SURVEYING
CONSTRUCTION MANAGEMENT

DESIGNED: D. PIKE
DRAWN: M. HAEFELE
CHECKED: K. YANKEE
QA/QC:
CONSTRUCTABILITY:

DOUGLAS PIKE RCE #43330 DATE

REGISTERED PROFESSIONAL ENGINEER DOUGLAS PIKE C 43330 Exp. 12-31-17 CIVIL STATE OF CALIFORNIA

0 1/2 1 2
THIS BAR IS 2 INCHES AT FULL SCALE. IF NOT 2 INCHES, THEN SCALE ACCORDINGLY.
SCALE: 1" = 40'

ELM AVENUE AND 13TH STREET: A/C PATH
CITY OF GREENFIELD
MONTEREY COUNTY, CALIFORNIA
ATP GRANT SIDEWALK REPLACEMENT PROJECT
SIDEWALK PLAN AND PROFILE

PROJECT NUMBER CIGRE.140384
DRAWING NUMBER C-8
SHEET NUMBER 10 OF 23

Fri 12-Aug-16 10:24:24 AM P:\CIGRE Greenfield\CIGRE.140384 Atp Grant Sidewalks Project\CADD\C Plot\CIGRE.140384.00 ATP Grant Sidewalk Plan - C1-C8.dwg