SUPPLEMENTAL EXHIBITS:

1. Street Schedule of Quantities
2. Traditions, La Vina, and Terra Verde Alleys
3. St Charles Place Subdivision Alleys
4. Lexington Square Subdivision Alleys
5. Subdivision (Special Districts) Name Map

STREET SCHEDULE OF QUANTITIES (For reference)

Project Sheet Matrix

Note: Dimensions are scaled and approximate and to be used for estimating purposes.

Sheet Number	Street Description	Actual Road Length (ft)	Avg. Road Width (ft)	Road area (sf)	Paved Road area (sy)	Street Total (sy)	Treat-ment	Stop Bar and Legend & Center Line Stripe	Other Legend	Parking Delineat-ion, Street/ Bikeln	Raised Pave-ment Markers	Cross-walk	Grind & Replace (sf)
S1	9th ST (Palm to Oak)	614.0	42.0	25788.0	2865.3	5712.0		2					
S1	9th ST (Oak to Maple)	610.0	42.0	25620.0	2846.7			2					
S2	Apple AVE (12th to Larsen)	1194.0	36.7	43819.8	4868.9	15641.3	Rejuvinatin g Scrub Seal 5/16"	3		Yes			
S2, S3	Apple AVE (Larsen Ln to 10th)	847.0	33.5	28374.5	3152.7			1		Yes			
S3	Apple AVE (10th to El Camino Real)	582.0	30.0	17460.0	1940.0			2		Yes			
S4	Apple AVE (ECR to 100' W of 6th))	941.0	29.5	27759.5	3084.4			3		Yes			
S4	Apple AVE (100' W of 6th to Alley fronting US101)	687.0	34.0	23358.0	2595.3					Yes			
S6	ECR (Walnut to Apple)	1298.0	77.0	99946.0	11105.1	29731.4	Scrub Seal w/PMRE/ Microsurfa cing (Cape Seal)	2	34	Yes		1	
S7	ECR (Apple to Palm)	591.0	68.0	40188.0	4465.3			2	2	Yes		1	
S7	ECR (ECR/Palm Intersection)	41.5	77.0	3195.5	355.1					Yes			
S7	ECR (Palm to Oak)	594.0	65.0	38610.0	4290.0				4	Yes		1	
S7	ECR (ECR/Oak Intersection)	64.0	77.0	4928.0	547.6					Yes			
S8	ECR (Oak to Maple)	593.5	64.0	37984.0	4220.4					Yes			
S8	ECR (ECR/Maple Intersection)	42.0	78.0	3276.0	364.0			1	5	Yes		1	
S8	ECR (Maple to Elm)	607.0	65.0	39455.0	4383.9			1	7	Yes		2	
S9	Elm AVE (Elmwood to ECR)	1432.0	42.0	60144.0	6682.7	6682.7	Rejuvinatin g Scrub Seal 5/16"		3	Yes		1	5000
S10	Elm AVE (ECR to8th)	316.0	68.0	21488.0	2387.6	11054.2			5	Yes		1	
S10	Elm AVE (8th to US101)	1300.0	60.0	78000.0	8666.7			4	6	Yes		2	
S11	Maple AVE (9th to ECR, ECR to 8th)	604.0	42.0	25368.0	2818.7	2818.7		2		Yes			
S12, S13	Oak AVE (12th to 9th)	2275.0	41.5	94412.5	10490.3	12085.7		3	2	Yes		4	
S13	Oak AVE (9th to ECR)	346.0	41.5	14359.0	1595.4				3	Yes		2	
S14	Oak AVE (ECR to 8th)	305.0	62.0	18910.0	2101.1	8387.0			3	Yes			
S14	Oak AVE (8th to US101)	1328.0	42.6	56572.8	6285.9					Yes			
S15, S16	Oak AVE (US101 to 325' W of Vinyard Dr)	1893.0	41.0	77613.0	8623.7	12793.7			4	Yes			2900
S16	Oak AVE (325' W of Vinyard Dr to 320' E of Vinyard Drive)	680.0	34.0	23120.0	2568.9					Yes			
S16, S17	Oak AVE (320' E of Vinyard Drive to Alves Ln)	655.0	22.0	14410.0	1601.1					Yes			
S19	Palm AVE (9th to ECR, ECR to 8th)	604.0	42.0	25368.0	2818.7	2818.7		2		Yes			
	VINYARD GREEN												
S21	Maldonado ST	570.0	33.5	19095.0	2121.7	2121.7	Rejuvinatio n Fog Seal with PMRE	1					
S22	Santa Lucia ST	490.0	33.5	16415.0	1823.9	1823.9		1					
S23	Spark ST	490.0	33.5	16415.0	1823.9	1823.9		1					
	LEXINGTON SQUARE												
S24	Avina AVE	485.0	29.5	14307.5	1589.7	1589.7	Rejuvinatio n Fog Seal with PMRE	1					
S25	Clark Colony AVE	657.0	28.7	18855.9	2095.1	2095.1							
S26	Gianolini PKWY	463.0	33.8	15649.4	1738.8	1738.8		4					
S27	Via Salvagno	605.2	30.2	18277.0	2030.8	2030.8		3					
No Plan	Various Alley Ways in Lex. Sq.	2249.0	14.0	31486.0	3498.4	3498.4							
	ST. CHARLES PLACE												
S28	Huerta ST	533.4	29.0	15470.0	1718.9	1718.9	Rejuvinatio n Fog Seal with PMRE	1					
S29	Huerta AVE	925.0	40.0	37015.0	4112.8	4112.8		3	4	Yes		2	
S30	St Charles PLACE	563.0	46.4	26150.0	2905.6	2905.6		2	4	Yes		4	
S31	St Christopher LN	780.0	23.3	18158.0	2017.6	2017.6		1		Yes			
S32	St Mathew ST	1013.0	30.4	30760.0	3417.8	3417.8		1					
S33	Teneyuque AVE	293.0	29.1	8537.0	948.6	948.6							
S34	Tyler AVE	551.0	32.5	17907.5	1989.7	1989.7		2				1	
S35	Vasquez AVE	586.0	23.4	13741.0	1526.8	1526.8							
S36	Walker LN	703.0	26.8	18821.0	2091.2	2091.2							
S36A,B	Moreno ST	1844.0	29.3	54057.0	6006.3	6006.3		1					
S36C	Park AVE	298.0	49.8	14827.0	1647.4	1647.4		2		Yes		2	
No Plan	Various Alley Ways in St Chas PL	6961.0	12.0	83532.0	9281.3	9281.3							
	LAS MANZANITAS												
S37	Las Manzanitas DR	620.0	37.3	23115.0	2568.3	2568.3	Rejuvinatio n Fog Seal with PMRE	2					
	MARIPOSA												
S39	Wilson CIR	736.0	36.6	26933.0	2992.6	2992.6							
	TRADITIONS (2nd STREET)			0.0									
S40	Alves LN	1295.0	29.0	37497.0	4166.3	4166.3	Rejuvinatio n Fog Seal with PMRE	2					
S41	Ava ST	1295.0	28.3	36702.0	4078.0	4078.0		2				4	
S43	Beech AVE	495.0	33.7	16684.0	1853.8	1853.8		2				4	
S44	Bella ST	669.0	33.2	22194.0	2466.0	2466.0		2				4	
S45	Cedar AVE	495.0	33.6	16650.0	1850.0	1850.0		2				4	
S50	Rava PK	305.0	35.5	10840.0	1204.4	1204.4		4	4			6	
NO PLAN	Various Alley Ways in Traditions	2500.0	13.5	33750.0	3750.0	3750.0							
	LA VINA												
S42	Barbera WAY	810.0	22.3	18078.0	2008.7	2008.7	Rejuvinatio n Fog Seal with PMRE	2					
S43	Bianco WAY	424.0	33.6	14250.0	1583.3	1583.3		2					
S46	Chianti WAY	533.0	33.9	18052.0	2005.8	2005.8		2					
S51	Sirrah WAY	805.0	33.9	27326.0	3036.2	3036.2		2					
S52	Tawny Port WAY	797.0	35.9	28598.0	3177.6	3177.6		1					
S53	Thorpe AVE	1300.0	37.9	49206.0	5467.3	5467.3		2				1	
S54	Tuscany AVE	990.0	32.9	32569.0	3618.8	3618.8		1					
S55	Tuscany WAY	847.0	32.8	27810.0	3090.0	3090.0							
	TERRA VERDE												
S45	Borzini CIR	483.0	40.1	19366.0	2151.8	2151.8	Rejuvinatio n Fog Seal with PMRE	1					
S47	Clinton WAY	625.0	40.4	25260.0	2806.7	2806.7		2					
S48	Del Ponte DR	1483.0	32.9	48836.0	5426.2	5426.2		2				1	
S49	Nino LN	206.0	36.9	7602.0	844.7	844.7		2					
	MISC Areas (Not on Plans)							2	10		40	6	3500
	Misc Areas Raised Pavement Markers (Incl. 630 Yellow Reflectors, 30 Blue Hydrant Markers, 10 White Reflectors										670		
	Misc Areas Rejuvination Fog Seal				2000.0	4000.0	Fog						
	Misc Areas Scrub Seal W/PMRE				5640.0	5640.0	Scrub						
		Actual Road Length (ft)		Road area (sf)	Paved Road area (sy)			Stop Bar and Legend & Center Line Stripe	Other Legend			Crosswa lk	Grind & replace (sf)
		58,593	2,660	2,000,322	222,258	222,258		91	100		710	55	11,400

Rejuvination Fog Seal with PMRE	114,533	SY
Optional Additive Rejuvination Fog Seal with PMRE	4,000	SY
Rejuvinating Scrub Seal 5/16"	77,994	SY
Optional Additive Rejuvinating Scrub Seal 5/16"	5,640	SY
Scrub Seal w/PMRE/ Microsurfacing (Cape Seal)	29,731	SY
Stop Bar & Legend	91	EA
Other Legend	100	EA
Crosswalk	55	EA
.3' Grind & Replace	11,400	SF
Raised Pavement Markers to be replaced	710	EA

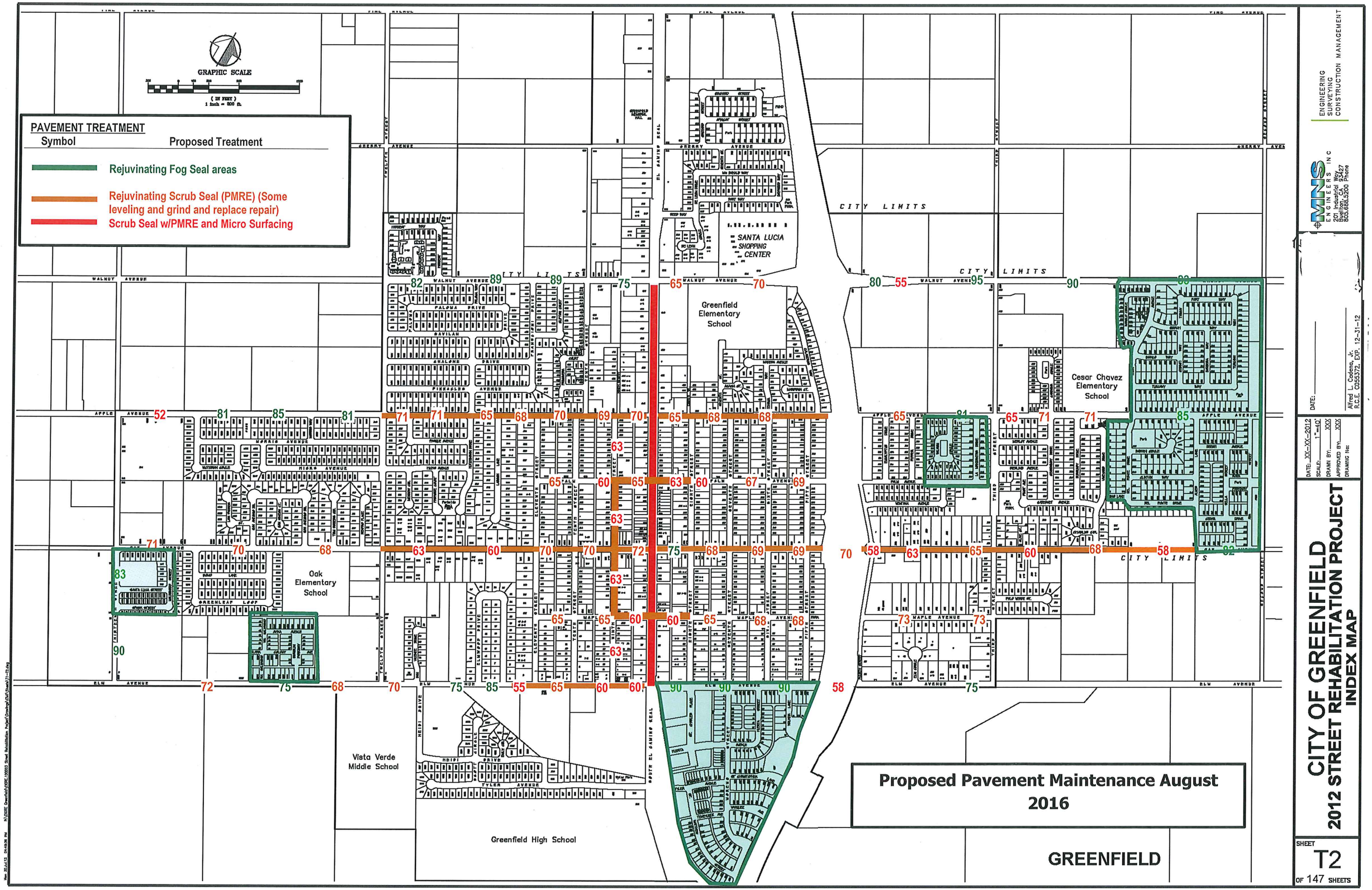

ENGINEERING
SURVEYING
CONSTRUCTION MANAGEMENT

MNS ENGINEERS INC
201 Industrial Way
Buellton, CA 93427
805.688.5200 Phone

DATE:

Alfred L. Cadena, Jr.
R.C.E. C055372, EXP. 12-31-12

DATE: XX-XX-2012
SCALE: 1"=40'
DRAWN BY: XXX
APPROVED BY: XXX
DRAWING No:

CITY OF GREENFIELD
2012 STREET REHABILITATION PROJECT
INDEX MAP

SHEET T2 OF 147 SHEETS

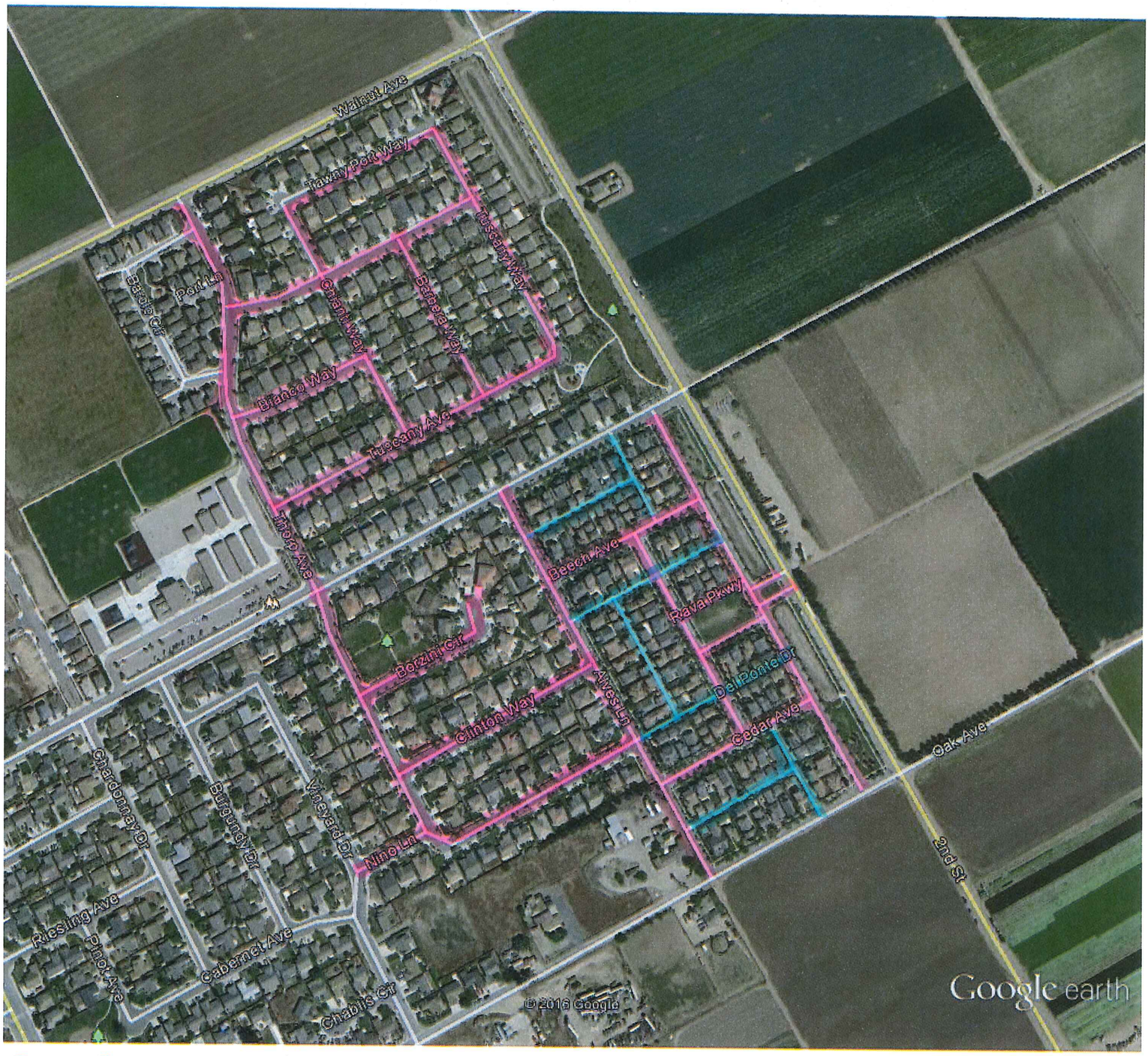

Google earth feet 2000 meters 600

TRADITIONS, LA VINA AND TERRA VERDE SUBDIVISIONS

STREETS TO BE SEAL COATED

ALLEYS TO BE SEAL COATED

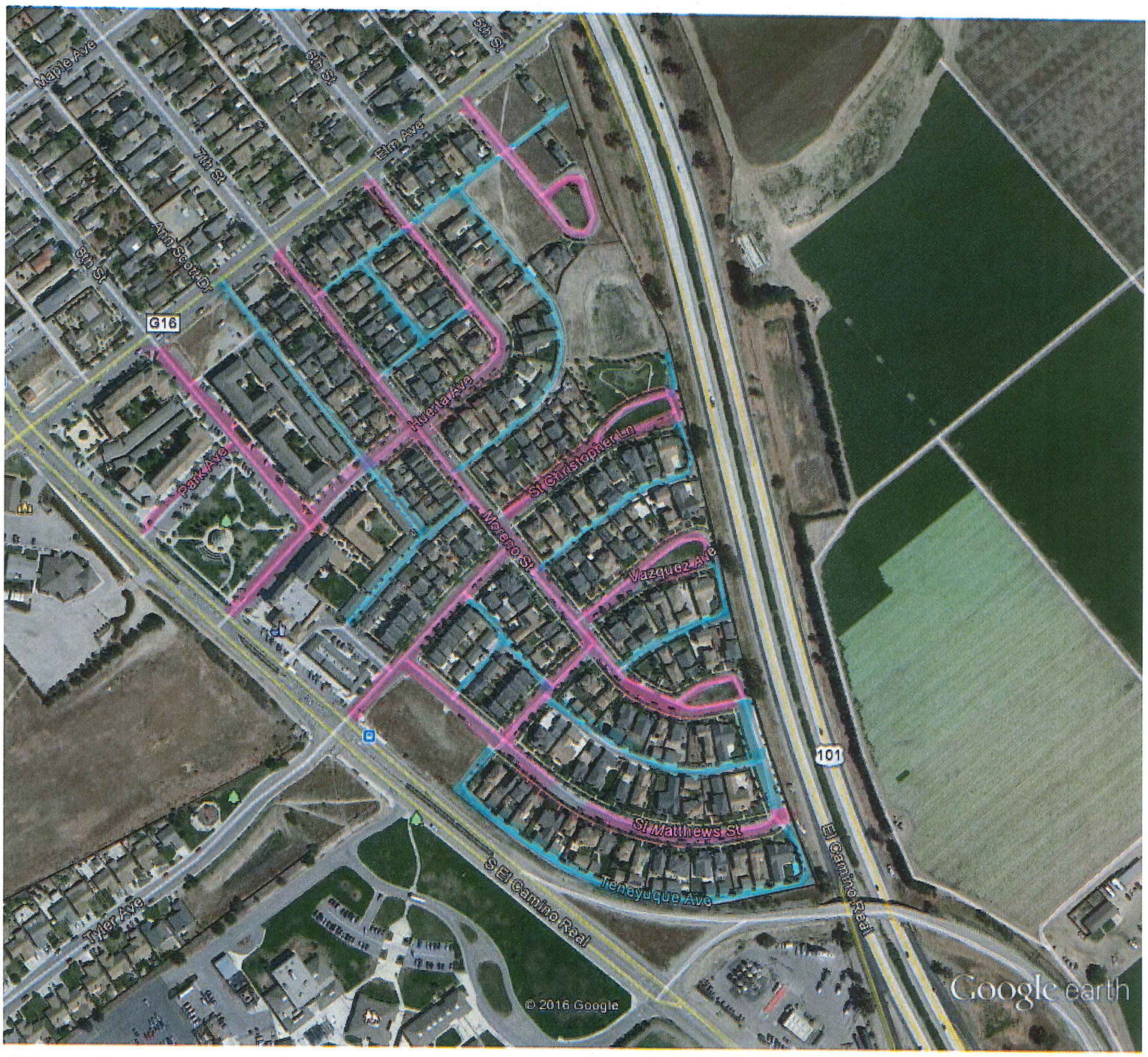

Google earth feet 1000 meters 500

ST. CHARLES PLACE SUBDIVISION

STREETS TO BE SEAL COATED

ALLEYS TO BE SEAL COATED



Google earth feet 500
meters 100

LEXINGTON SQUARE SUBDIVISION

STREETS TO BE SEAL COATED

ALLEYS TO BE SEAL COATED

GRAPHIC SCALE

(IN FEET)
1 inch = 800 ft.

- Street and Drainage Maintenance Assessment District No. 1
  - Traditions (Second Street)
  - Terra Verde
  - La Vina
  - St. Charles Place
  - Las Manzanitas
- Street and Drainage Maintenance Assessment District No. 2
  - Mariposa
  - Vinyard Green
  - Vista Verde
  - Cambria Park
- Landscape and Lighting Maintenance Assessment District No. 1
  - Lexington Square
  - Mariposa
  - Vinyard Green
  - Vista Verde
  - Cambria Park
- Landscape and Lighting Maintenance Assessment District No. 2
  - Traditions (Second Street)
  - Terra Verde
  - La Vina
  - St. Charles Place
  - Las Manzanitas

Zone 3A –Phase 1

Zone 3B –Phase 3

Cambria Park

La Vina

Los Manzanitas

Mariposa

Traditions (Second Street)

Terra Verde

Vinyard Green

Lexington Square

Vista Verde

Zone 4B Multi-Unit

Zone 4A SFU

St Charles Place

Greenfield Elementary School

Cesar Chavez Elementary School

Oak Elementary School

Vista Verde Middle School

Greenfield High School

SPECIAL ASSESSMENT DISTRICTS

February 2009

HOUSE NUMBERING MAP

CITY OF GREENFIELD