City of Greenfield

Water Network Atlas

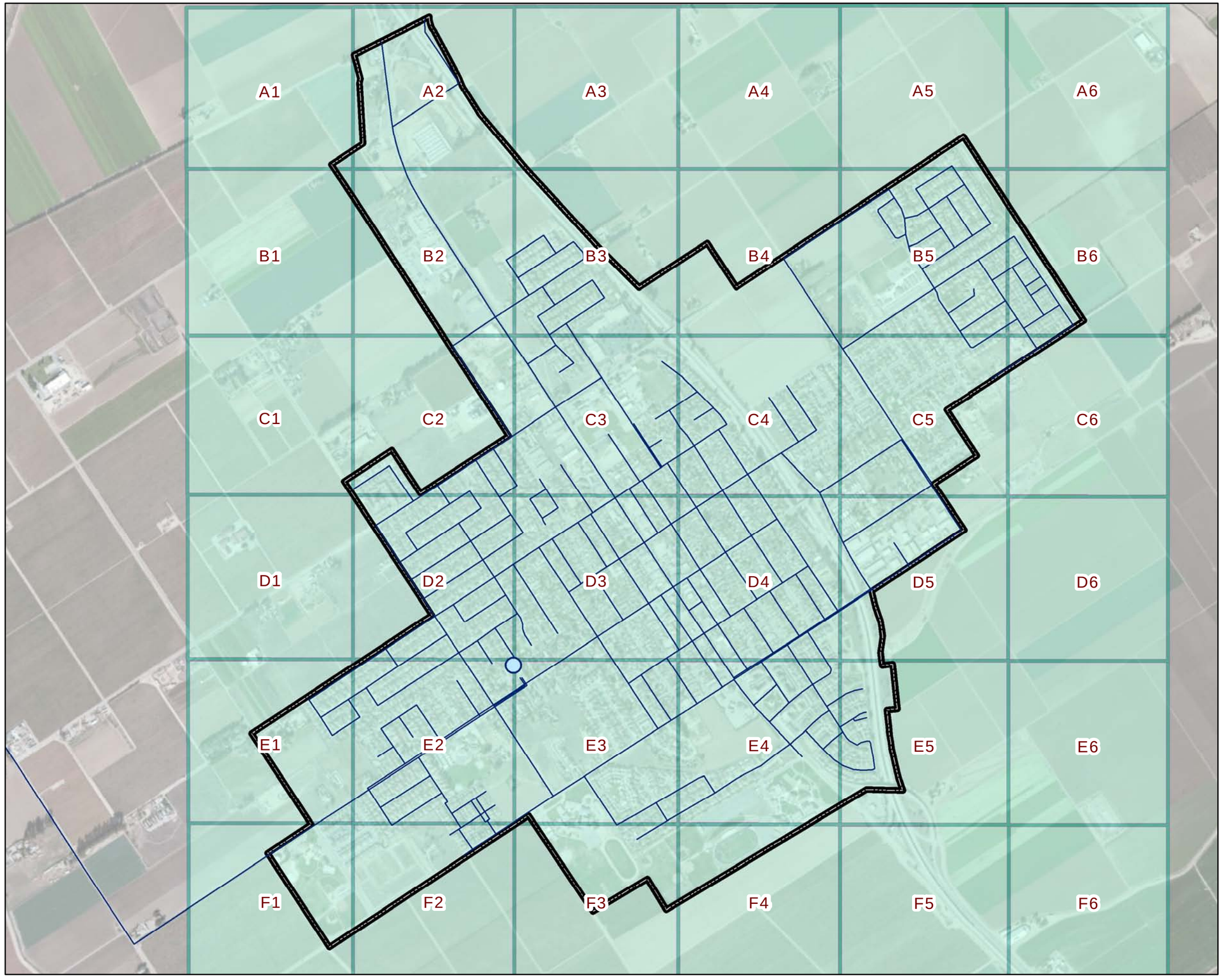

Water Features

Water Lines

City Boundary

INDEX

N
W
E
S

MNS ENGINEERS INC

JANUARY 2013

City of Greenfield

Water Network Atlas

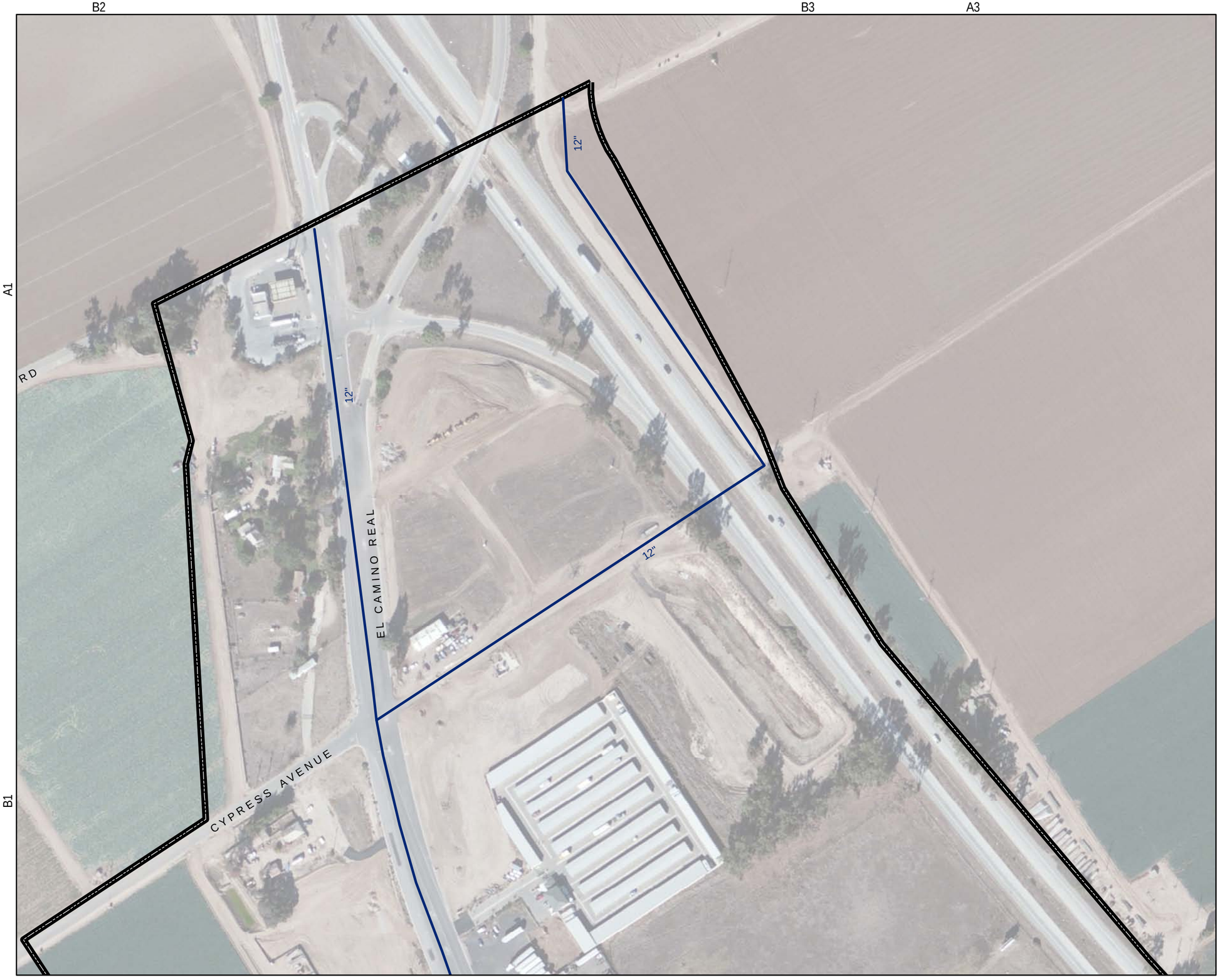

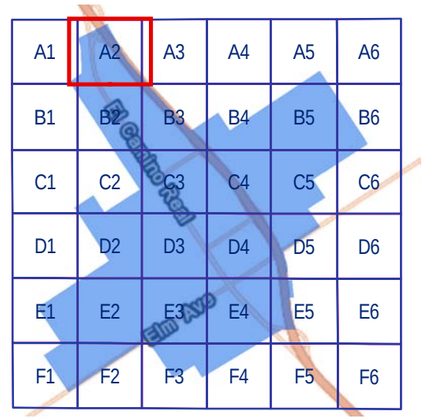

N
W
E
S

MNS
ENGINEERS INC

JANUARY 2013

A4

B4

B5A6

B6

SECOND STREET

CHERRY AVENUE

WALNUT AVENUE

WALNUT AVE

City of Greenfield

Water Network Atlas

A1	A2	A3	A4	A5	A6
B1	B2	B3	B4	B5	B6
C1	C2	C3	C4	C5	C6
D1	D2	D3	D4	D5	D6
E1	E2	E3	E4	E5	E6
F1	F2	F3	F4	F5	F6

N

W E

S

MNS ENGINEERS INC

JANUARY 2013

City of Greenfield

Water Network Atlas

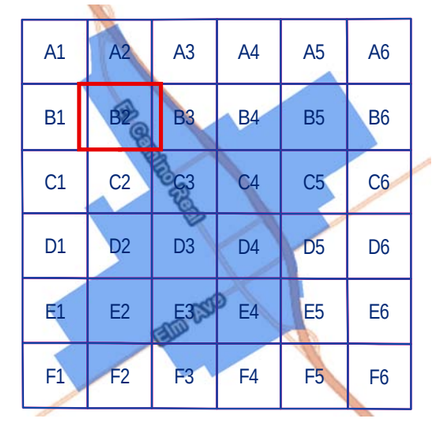

MNS ENGINEERS INC

JANUARY 2013

City of Greenfield

Water Network Atlas

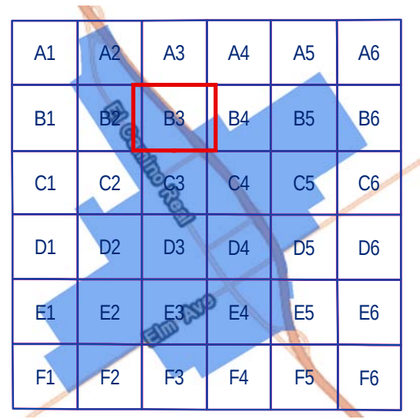

MNS ENGINEERS INC

JANUARY 2013

City of Greenfield

Water Network Atlas

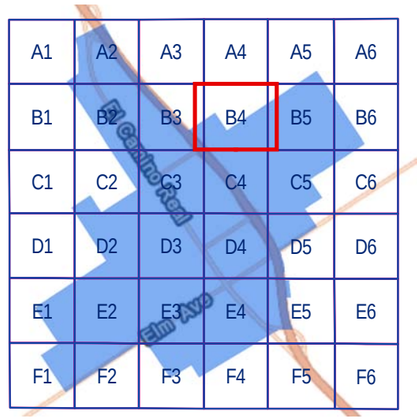

MNS ENGINEERS INC

JANUARY 2013

City of Greenfield

Water Network Atlas

A1	A2	A3	A4	A5	A6
B1	B2	B3	B4	B5	B6
C1	C2	C3	C4	C5	C6
D1	D2	D3	D4	D5	D6
E1	E2	E3	E4	E5	E6
F1	F2	F3	F4	F5	F6

N
W E
S

MNS ENGINEERS INC

JANUARY 2013

City of Greenfield

Water Network Atlas

A1	A2	A3	A4	A5	A6
B1	B2	B3	B4	B5	B6
C1	C2	C3	C4	C5	C6
D1	D2	D3	D4	D5	D6
E1	E2	E3	E4	E5	E6
F1	F2	F3	F4	F5	F6

N
W E
S

MNS ENGINEERS INC

JANUARY 2013

City of Greenfield

Water Network Atlas

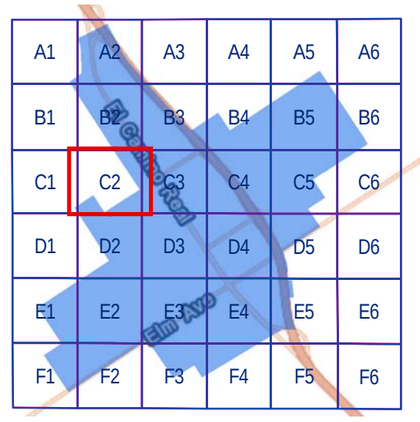

N
W E
S

MNS ENGINEERS INC

JANUARY 2013

City of Greenfield

Water Network Atlas

B2 B3 B4

C2 C4

D2 D3 D4

REED WAY

DE LEON CIR

WALNUT AVENUE

CALAVERAS WAY

MADERA AVENUE

TEHAMA WAY

ACACIA CT.

CLIFTON COURT

TENTH STREET

SEVENTH ST.

EIGHTH ST

COURT

STREET

12" 8" 6"

A1	A2	A3	A4	A5	A6
B1	B2	B3	B4	B5	B6
C1	C2	C3	C4	C5	C6
D1	D2	D3	D4	D5	D6
E1	E2	E3	E4	E5	E6
F1	F2	F3	F4	F5	F6

N W E S

MNS ENGINEERS INC

JANUARY 2013

City of Greenfield

Water Network Atlas

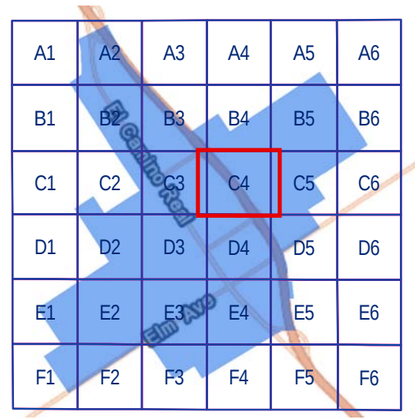

MNS ENGINEERS INC

JANUARY 2013

City of Greenfield

Water Network Atlas

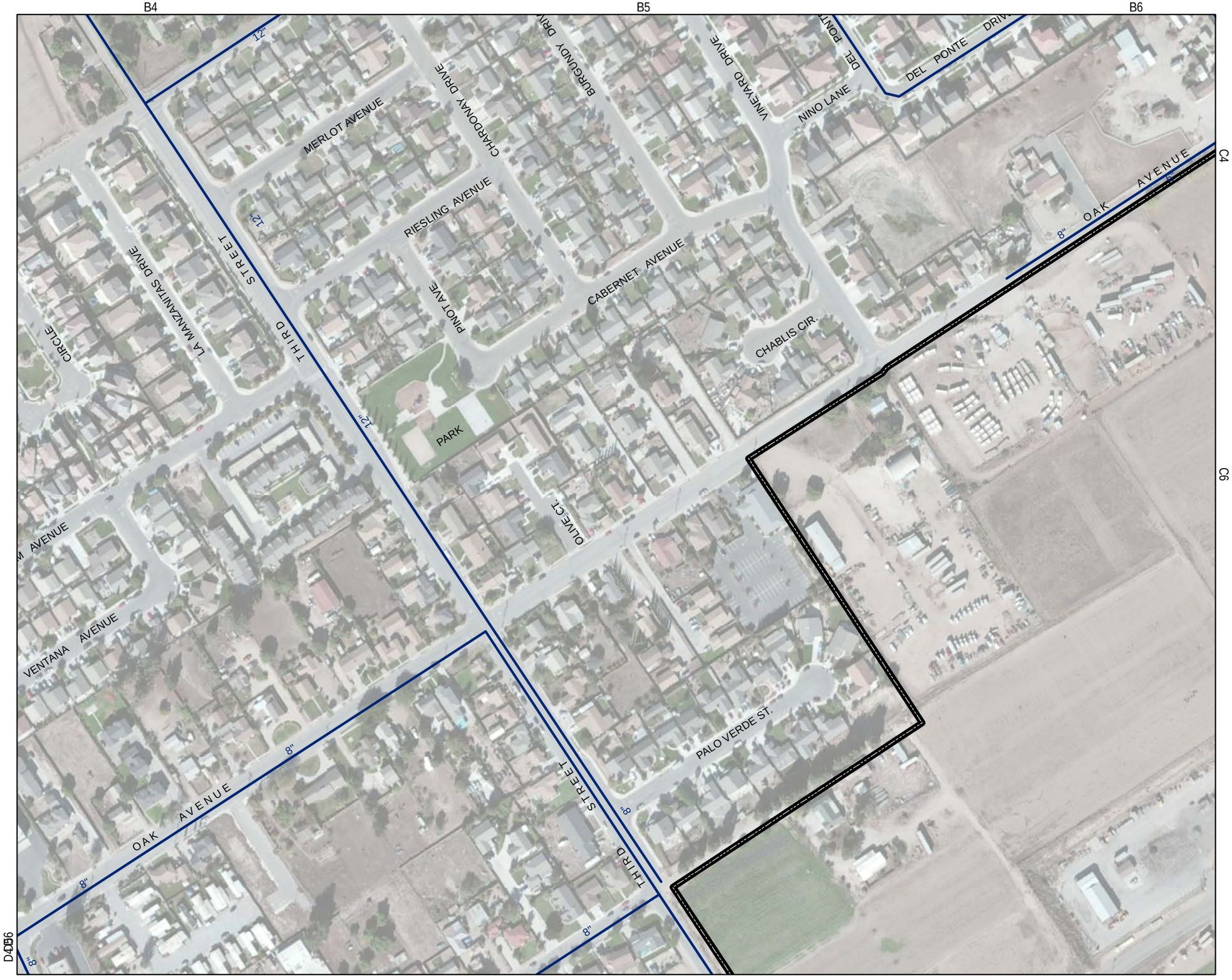

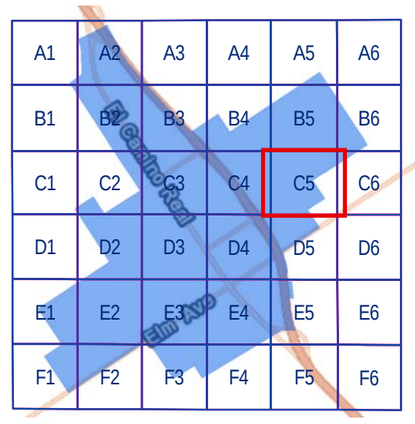

MNS ENGINEERS INC

JANUARY 2013

City of Greenfield

Water Network Atlas

C1 C2 C3

D1 E1 DE2 E3

WALNUT AVENUE
PALOMA DRIVE
PALOMA
GAVILAN DRIVE
CHALONE DRIVE
PINNACLES AVENUE
APPLE AVENUE
PASQUE AVENUE
FRANSCIONI DRIVE
HUTCHINSON DRIVE
LARSON LANE
HICKS AVENUE
MORRIS AVENUE
PARKSIDE COURT
PARK

12" 8" 6" 4"

A1	A2	A3	A4	A5	A6
B1	B2	B3	B4	B5	B6
C1	C2	C3	C4	C5	C6
D1	D2	D3	D4	D5	D6
E1	E2	E3	E4	E5	E6
F1	F2	F3	F4	F5	F6

N W E S

MNS ENGINEERS INC

JANUARY 2013

City of Greenfield

Water Network Atlas

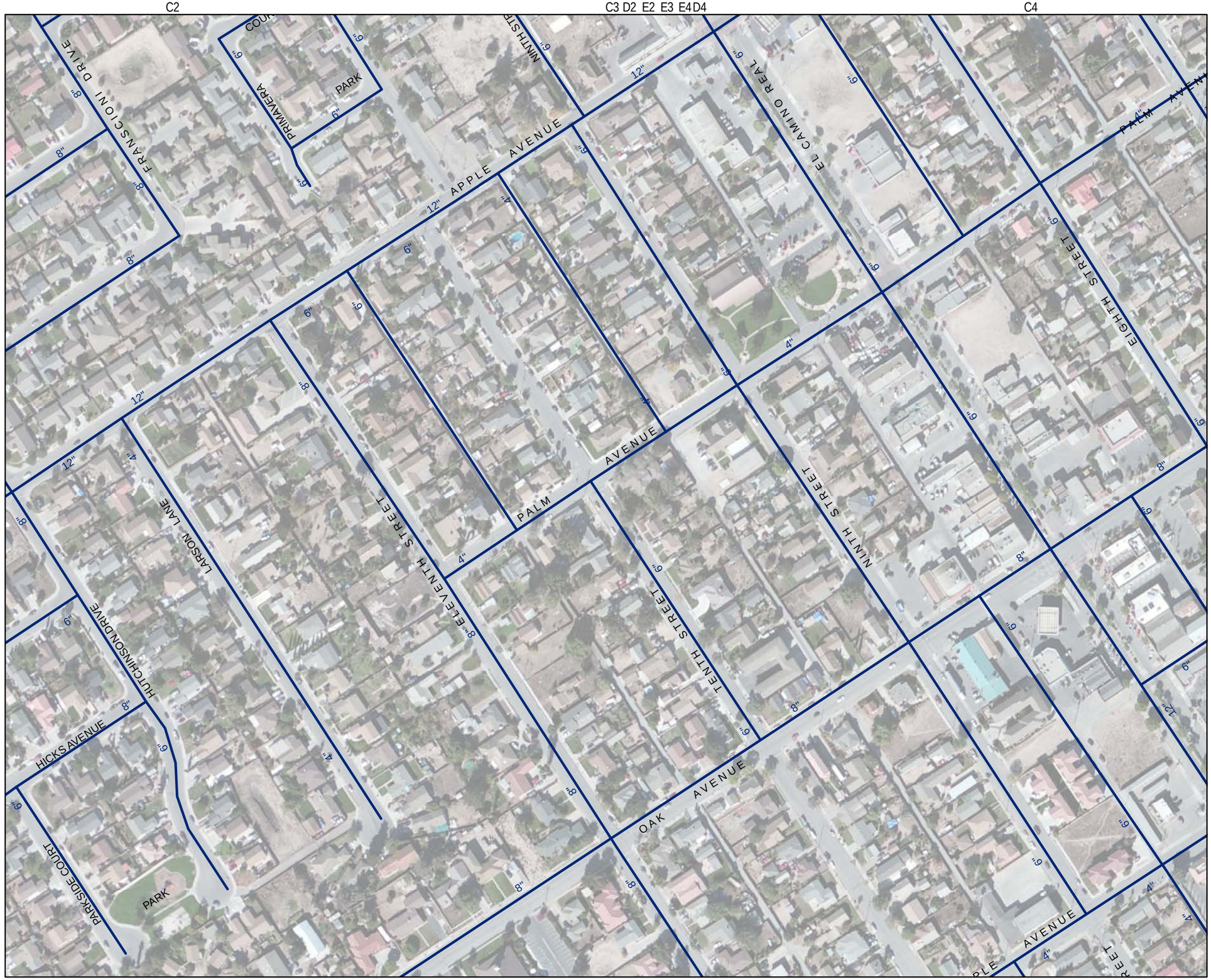

A1	A2	A3	A4	A5	A6
B1	B2	B3	B4	B5	B6
C1	C2	C3	C4	C5	C6
D1	D2	D3	D4	D5	D6
E1	E2	E3	E4	E5	E6
F1	F2	F3	F4	F5	F6

N
W E
S

MNS ENGINEERS INC

JANUARY 2013

City of Greenfield

Water Network Atlas

N
W E
S

MNS ENGINEERS INC

JANUARY 2013

City of Greenfield

Water Network Atlas

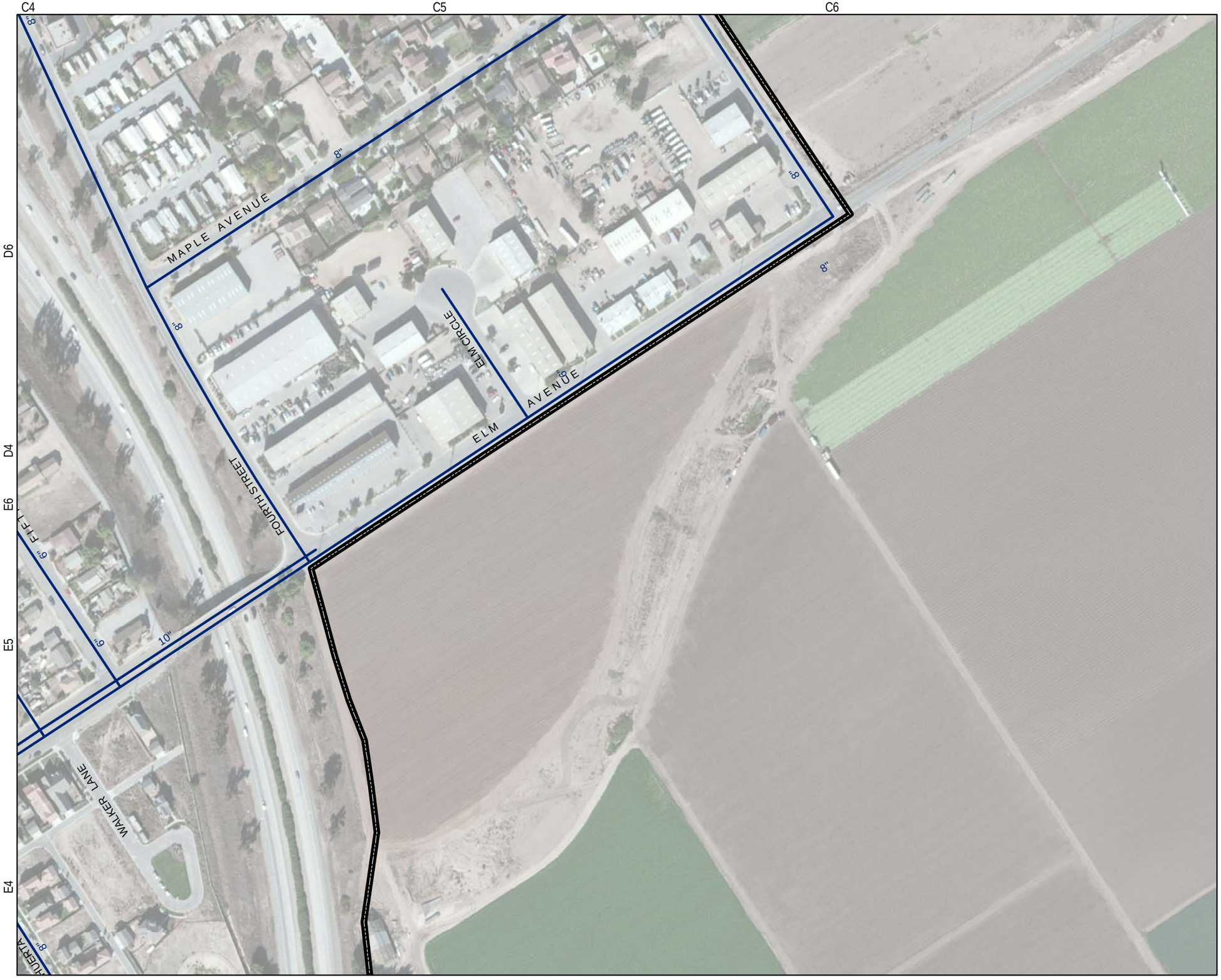

A1	A2	A3	A4	A5	A6
B1	B2	B3	B4	B5	B6
C1	C2	C3	C4	C5	C6
D1	D2	D3	D4	D5	D6
E1	E2	E3	E4	E5	E6
F1	F2	F3	F4	F5	F6

N
W E
S

MNS ENGINEERS INC

JANUARY 2013

City of Greenfield

Water Network Atlas

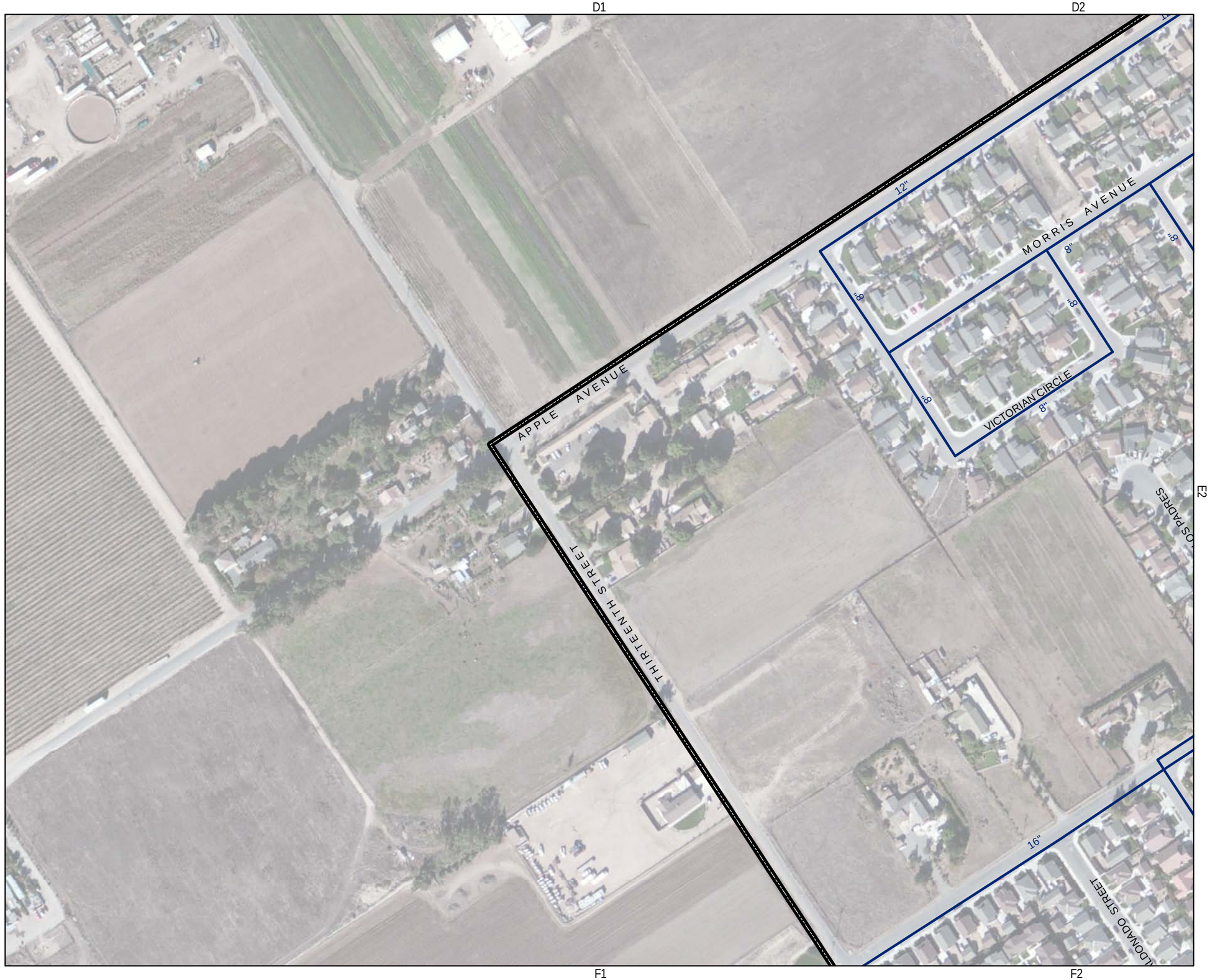

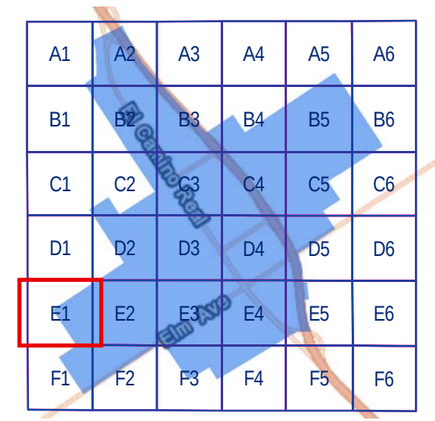

N
W E
S

MNS ENGINEERS INC

JANUARY 2013

City of Greenfield

Water Network Atlas

D1 D2 D3

E1 E2 E3

F1 F2 F3

MORRIS AVENUE
HICKS AVENUE
VICTORIAN CIRCLE
LOS PADRES
SAN ANTONIO DR.
SAN SIMEON CT.
TOM ROGERS CIR.
RENFRO PLACE
ROMO LANE
GREENLEAF LOOP
VIA SALVAGNO
AVINA AVENUE
GANDOLINI AVE
PARKWAY
TWELFTH STREET
ALDONADO STREET
Well #2, #4
8"
12"
16"

A1	A2	A3	A4	A5	A6
B1	B2	B3	B4	B5	B6
C1	C2	C3	C4	C5	C6
D1	D2	D3	D4	D5	D6
E1	E2	E3	E4	E5	E6
F1	F2	F3	F4	F5	F6

N W E S

MNS ENGINEERS INC

JANUARY 2013

City of Greenfield

Water Network Atlas

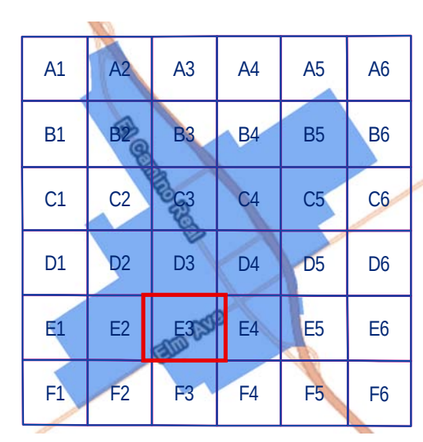

N
W E
S

MNS ENGINEERS INC

JANUARY 2013

City of Greenfield

Water Network Atlas

D3 D4 D5

E3 E5

F3 F4 F5

A1	A2	A3	A4	A5	A6
B1	B2	B3	B4	B5	B6
C1	C2	C3	C4	C5	C6
D1	D2	D3	D4	D5	D6
E1	E2	E3	E4	E5	E6
F1	F2	F3	F4	F5	F6

N W E S

MNS ENGINEERS INC

JANUARY 2013

City of Greenfield

Water Network Atlas

A1	A2	A3	A4	A5	A6
B1	B2	B3	B4	B5	B6
C1	C2	C3	C4	C5	C6
D1	D2	D3	D4	D5	D6
E1	E2	E3	E4	E5	E6
F1	F2	F3	F4	F5	F6

N
W E
S

MNS ENGINEERS INC

JANUARY 2013

City of Greenfield

Water Network Atlas



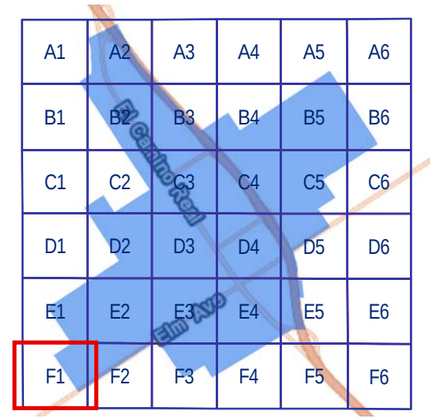

N
W E
S

MNS ENGINEERS INC

JANUARY 2013

City of Greenfield

Water Network Atlas

A1	A2	A3	A4	A5	A6
B1	B2	B3	B4	B5	B6
C1	C2	C3	C4	C5	C6
D1	D2	D3	D4	D5	D6
E1	E2	E3	E4	E5	E6
F1	F2	F3	F4	F5	F6

N
W E
S

MNS ENGINEERS INC

JANUARY 2013

City of Greenfield

Water Network Atlas

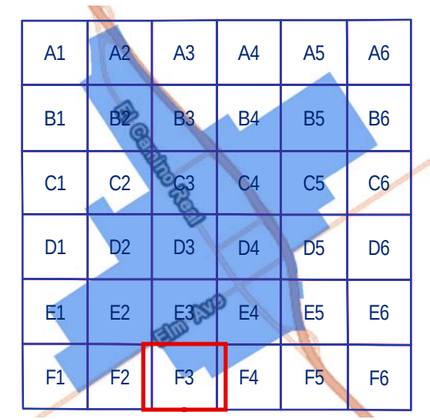

MNS ENGINEERS INC

JANUARY 2013